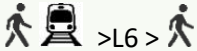




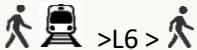




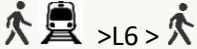


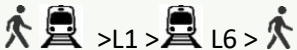




























Transport from/to Accommodations - UMCE









XIV Latin American and VI Pan American Regional Conference on Music Education 2023

Neighbourhood of Providencia					
Zone: Providencia Av. (between Manuel Mont and Tobalaba)					
Buscador: https://www.google.com/maps/@-33.4538992,-70.6335647,15z?entry=ttu					
Hotel	From (location)	to UMCE	Option 1: Metro Network	Option 2: Red Buses	Option 3: Uber or Cabify
1. Hotel Eurotel Providencia	Guardia Vieja 285 Providencia	José Pedro Alessandri 774 Ñuñoa	<p>- 28 min. to UMCE.</p> <p> >L6> </p> <p>- Stations: Los Leones to Estadio Nacional.</p> <p>- Walking: 900 mts to the east.</p>	<p>- 36 min. to UMCE.</p> <p> >> </p> <p>- Stop PC22: Lota/ Esq. Av. Los Leones, <u>Bus RED 212</u></p> <p>- Stop PD81 Exequiel Fernández/ Esq. Juan Gómez M.</p> <p>- Walking: 250 mt to the east.</p>	<p> 5.0 km. along Pedro de Valdivia Avenue, usually 12 - 35 min.</p>
2. Hotel Diego de Velázquez	Guardia Vieja, 150, Providencia	José Pedro Alessandri 774, Ñuñoa	<p>- 28 min. to UMCE.</p> <p> >L6> </p> <p>- Stations: Los Leones to Estadio Nacional.</p> <p>- Walking: Walking: 900 mts to the east.</p>	<p>- 36 min. to UMCE.</p> <p> >> </p> <p>- Stop PC22: Lota/ Esq. Av. Los Leones, <u>Bus RED 212</u>.</p> <p>- Stop PD81 Exequiel Fernández/ Esq. Juan Gómez M.</p>	<p> 5.2 km along Av. Pedro de Valdivia, normally 12-15 min.</p>

				- Walking: 250 mt to the east.	
3. MR Hotel Providencia (formerly Hotel Neruda)	Pedro de Valdivia, 164, Providencia, Chile	José Pedro Alessandri 774, Ñuñoa	- 30 min. to UMCE.  >L6 > - Stations: Los Leones to Estadio Nacional. - Walking: 900 mts to the east.	- 34 min. to UMCE.  - Stop 9 PC3: (M) Pedro de Valdivia, <u>Bus RED 103</u> - Stop 5 PD10: (M) National Stadium. - Walking: 850 mt to the east.	 4.9 km. along Pedro de Valdivia Avenue, normally 12- 35 min.
4. Diego de Almagro Providencia Express	Almirante Pastene, 120, Providencia	José Pedro Alessandri 774, Ñuñoa	- 31 min. to UMCE.  >L1 > L6 > - Stations: Manuel Montt - Los Leones - Estadio Nacional. - Walking: 900 mts to the east.	 5.7 km. along Manuel Montt, normally 16 to 40 min.	 5.8 km. along Pedro de Valdivia Avenue, normally 16- 40 min.
5. The PopCity Hotel	654 El Bosque Ave., Providencia	José Pedro Alessandri 774, Ñuñoa		- 36 min. to UMCE. - Departure: 08:00 hrs.  >> - RED 104: PC23- Av. Los Leones/Esq. Carlos Antúnez - Stop PD81 Exequiel Fernández/ Esq. Juan Gómez M.	 6.4 km. along Av. Eliecer Parada, normally 14 -15 min.

				- Walking: 250 mt to the east	
6. Ibis Santiago Providencia	Providencia Av. 1187, Providencia	José Pedro Alessandri 774, Ñuñoa	-	- 35 min. to UMCE.   >>  - NETWORK 505: PC569- J. Manuel Infante (Esq. Eliodoro Yáñez). - Stop 7, PD352 Chile Spain. - Walking: 600 mt south on Av. J. P. Alessandri.	 5.4 km. along Pedro de Valdivia Avenue, normally 14-60 min.
7. Santiago Skyline Suites	Dr. Manuel Barros Borgoño 41, Providencia	José Pedro Alessandri 774, Ñuñoa	-	- 32 min. to UMCE. - Departure: 08:00 hrs.   >>  - Bus RED 103: Bus Stop 3 (M) Manuel Montt - Stop 5 PD 10- (M) National Stadium. - Walking: 850 mt to the east	 5.6 km. along Pedro de Valdivia Avenue, normally 14 to 60 min.
8. Ibis Budget Santiago Providencia	Av. Manuel Montt 240, Providencia	José Pedro Alessandri 774, Ñuñoa	-	- 41 min. to UMCE. - Departure: 08:00 hrs.   >>  - PC38-Stop 5: (M) Manuel Montt, <u>Bus RED 106</u> - PD61-Stop: <u>UTEM Macul.</u>	 5.2 km. along Pedro de Valdivia Avenue, normally 12 to 35 min.

				- Walking: 550 mt to J. P. Alessandri 774	
9. Hotel De Blasis	General Flores 159, Providencia	José Pedro Alessandri 774, Ñuñoa	- 33 min. to UMCE. - Departure: 08:00 hrs.   >L1>  L6 >  - Stations: Manuel Montt - Los Leones - Estadio Nacional. - Walking: 900 mts to the east.	-  5.8 km. along Manuel Montt, normally 16 to 40 min. - Approximate arrival: 08:40 hrs.	-  5.8 km. along Pedro de Valdivia Avenue, normally 16 to 40 min. Approximate arrival: 08:40 hrs.
10. Mito Casa Hotel	139 Providencia Avenue, Providencia	José Pedro Alessandri 774, Ñuñoa		- 32 min. to UMCE. - Departure: 08:00 hrs.   >>  - RED 505: PC109-Stop 3 /Museo de los Tajamares. - Stop 7, PD352 (M) Chile Spain. - Walking: 600 mt south on Av. J. P. Alessandri.	-  5.8 km. on José M. Infante and José Domingo Cañas, normally 12- 40 min.

Neighborhood of Ñuñoa Zone: Ñuñoa Nor-East Buscador: https://www.google.com/maps/@-33.4538992,-70.6335647,15z?entry=ttu					
Name	From (Lodging)	To (UMCE)	Option 1	Option 2	Option 3
1. Hotel Plaza Ñuñoa	Irarrázaval N° 3490	José Pedro Alessandri 774	 13 min, to UMCE, 1.1 km -Irarrázaval Av. and José Pedro Alessandri Av.	 13 min, to UMCE, 1.1 km -By Juan Enrique Concha	
2. Verde Madera Bed & Breakfast	Pascual Baburizza N° 501	José Pedro Alessandri 774	 28 min to UMCE, 1.1 km 08:00-08:28   >L3>  08:15 from Villa Frei 21 min to Chile-Spain - Walking: 750 mt south.	 3.7 km (Uber or Cabify) to UMCE. - By Juan Moya M. and Grecia Avenue, normally 8 to 18 min. -Approximate arrival: 08:18 hrs -	 4.0 km (Uber or Cabify) to UMCE, -By Alcalde Jorge Monckeberg and Grecia Avenue, normally 9-24 min.

Important information

- When using public transportation, we recommend checking schedules and routes on the application of the Metropolitan Mobility Network, App Red, or through Google Maps. You can download App Red (available at [Google Play](#) , [App Store](#) or [App Gallery](#))
- To use the public transportation network (subway, buses), you will need to buy a BIP card at any of the Metro stations in Santiago, and then load money onto it at the same place. The cost of each trip is approx. 810 pesos (0.9 USD, 4.45 BRL).
- We strongly recommend paying attention to your belongings throughout the trip (bags, wallets, cell phones) when using public transportation.